




Proposed Land use Plan for
Suryanagar Mouza
(Zone No. 17:
Bhubaneswar New Town)

Comprehensive Development Plan for
Bhubaneswar Development Plan Area
2030


FINAL PROPOSAL


Legend


Mouza Boundary


Plot Boundary


Landuse


Residential Use Zone


Retail Commercial & Business Use Zone

Wholesale Commercial Use Zone


Industrial Use Zone


Public & Semi-public Use Zone


Utility & Services Use Zone


Open Space Use Zone

Transportation Use Zone


Road


Railways

Airport


Bus Depots/Truck Terminals


Agricultural & Forest Use Zone

Agricultural


Forest


Water Bodies Use Zone


Rivers, Canals & Streams


Ponds, Lakes & Lagoons

Special Heritage Zone


Protected Monuments & Precincts

Residential within Special Heritage Zone

Commercial within Special Heritage Zone


Public & Semi-public within Special Heritage Zone


Environmentally Sensitive Zone




Tahsil	Police Station	Mouza No.
Bhubaneswar	Bhubaneswar	39

Scale - 1:4,000
Meters





Department of Architecture and Regional Planning
Indian Institute of Technology Kharagpur - 721302
Consultant In-Charge: Professor B.K. Sengupta