




Proposed Land use Plan for
Ashoknagar Mouza
(Zone No. 17: Bhubaneswar New Town)

Comprehensive Development Plan for
Bhubaneswar Development Plan Area
2030


FINAL PROPOSAL


Legend


 Mouza Boundary


 Plot Boundary


Landuse


 Residential Use Zone


 Retail Commercial & Business Use Zone

 Wholesale Commercial Use Zone


 Industrial Use Zone


 Public & Semi-public Use Zone


 Utility & Services Use Zone


 Open Space Use Zone

Transportation Use Zone


 Road


 Railways

 Airport


 Bus Depots/Truck Terminals


Agricultural & Forest Use Zone

 Agricultural


 Forest


Water Bodies Use Zone


 Rivers, Canals & Streams


 Ponds, Lakes & Lagoons


Special Heritage Zone

 Protected Monuments & Precincts

 Residential within Special Heritage Zone

 Commercial within Special Heritage Zone


 Public & Semi-public within Special Heritage Zone


 Environmentally Sensitive Zone

Tahsil	Police Station	Mouza No.
Bhubaneswar	Bhubaneswar	50

Meters

0 25 50 100 150



Department of Architecture and Regional Planning
Indian Institute of Technology Kharagpur - 751002
Consultant In-Charge:  Professor B.K. Sengupta